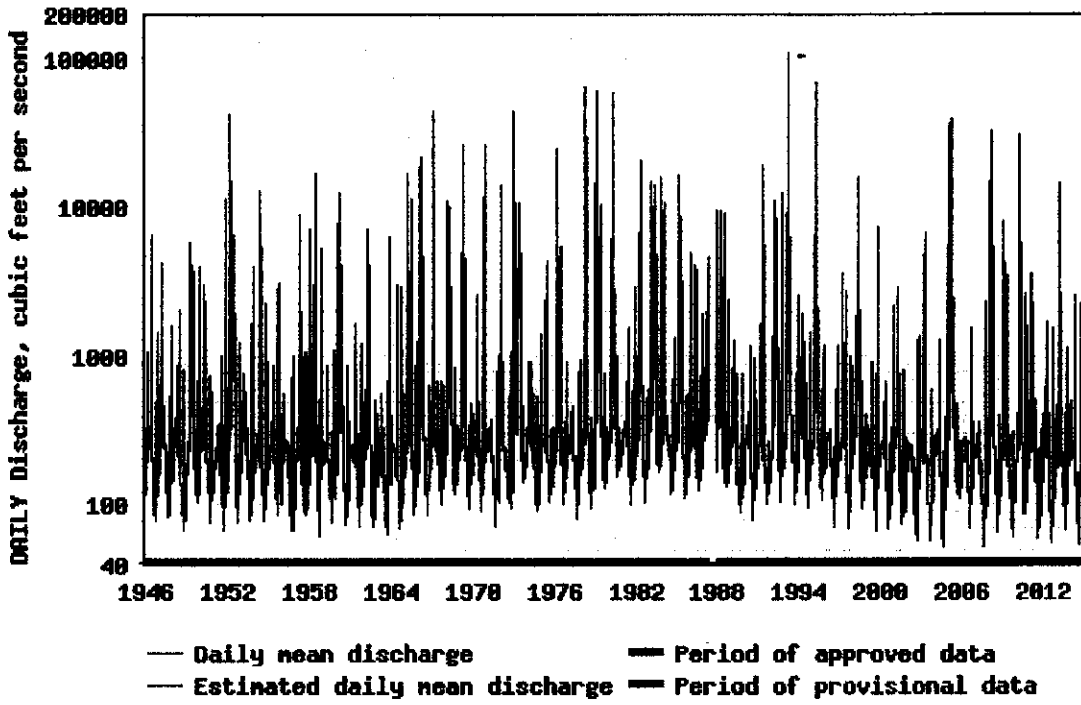




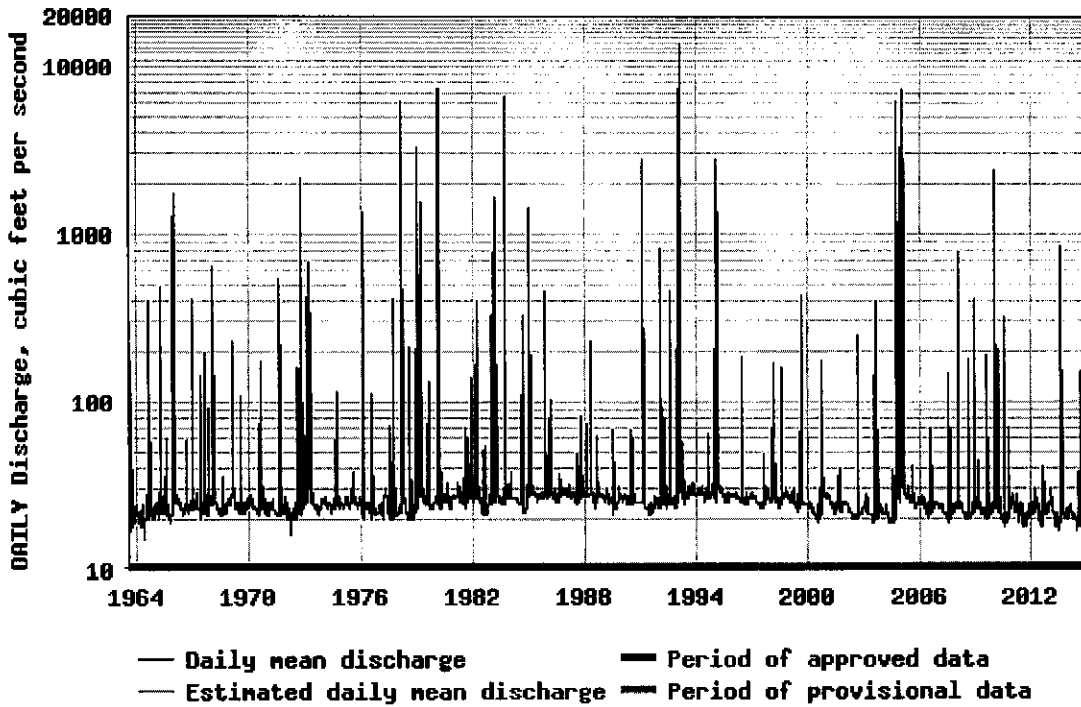
USGS 09508500 VERDE R BLW TANGLE CREEK, ABV HORSESHOE DAM, AZ.



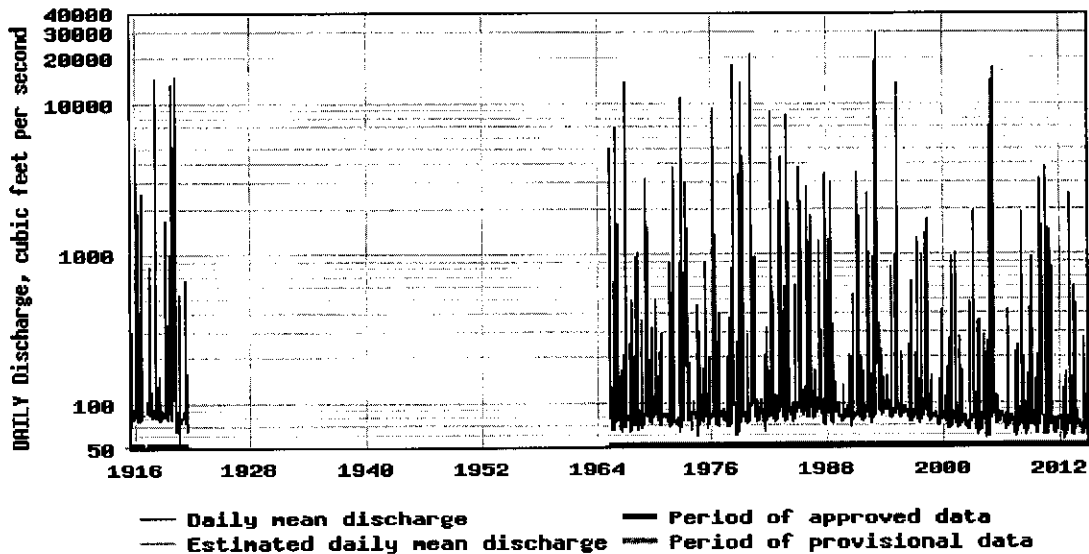
*Ft. McDowell
X046*



USGS 09503700 VERDE RIVER NEAR PAULDEN, AZ

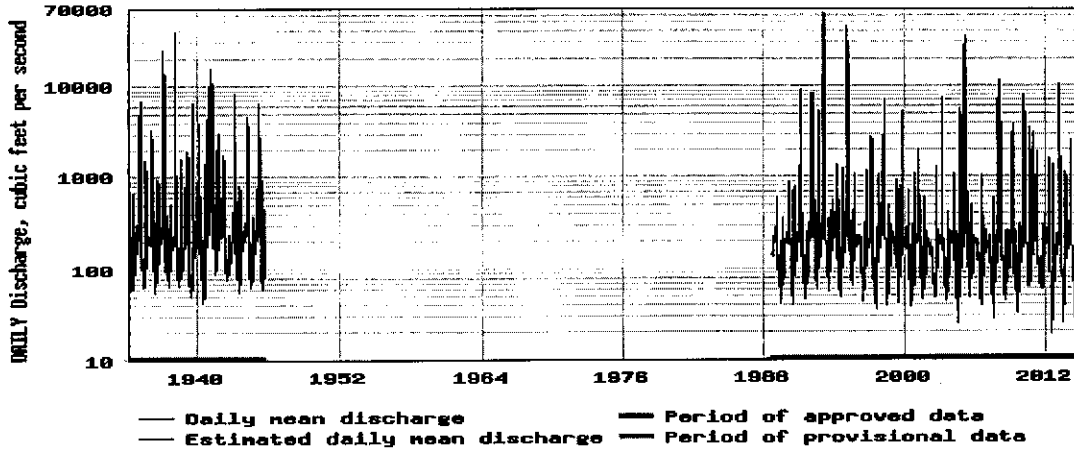


USGS 09504000 VERDE RIVER NEAR CLARKDALE, AZ

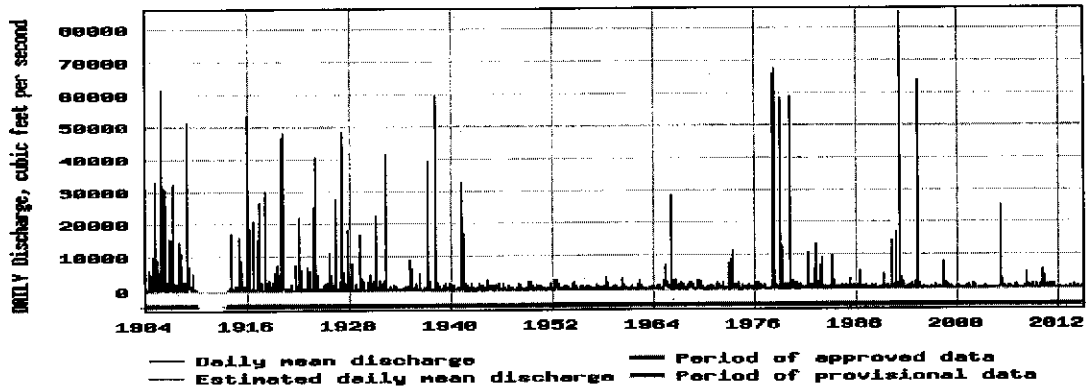




USGS 09506000 VERDE RIVER NEAR CAMP VERDE, AZ



USGS 09510000 VERDE RIVER BELOW BARTLETT DAM, AZ



DATA GAP ANALYSIS

