



**USGS Home**  
**Contact USGS**  
**Search USGS**

## National Water Information System: Web Interface

[USGS Water Resources](#)

Data Category:  
Site Information

Geographic Area:  
Arizona



Click to hide News Bulletins

- Try our new [Mobile-friendly water data site](#) from your mobile device!
- [Full News](#)

Click to hide state-specific text

## Welcome to the NWIS-Web for the Arizona Water Science Center

The majority of USGS Gaging Stations are funded through a cooperative program between the USGS and other interested agencies.

Follow this link for information on the [Cooperative Water Program](#) with the USGS.

[Threatened and Endangered USGS Gaging Stations in Arizona](#)  
[Colorado Basin River Forecast Center](#) - provided by the National Weather Service, [AHPS](#). [CBRFC](#) on Google Maps.  
[Arizona Water Science Center Home Page](#)

## USGS 09502800 WILLIAMSON VALLEY WASH NEAR PAULDEN, AZ

Available data for this site [SUMMARY OF ALL AVAILABLE DATA](#)



### Stream Site

#### DESCRIPTION:

Latitude 34°52'00", Longitude 112°36'45" NAD27  
Yavapai County, Arizona, Hydrologic Unit 15060201

X046

# Welcome to the NWIS-Web for the Arizona Water Science Center

The majority of USGS Gaging Stations are funded through a cooperative program between the USGS other interested agencies. Follow this link for information on the [Cooperative Water Program](#) with the USGS.

## Daily Data for Arizona: Streamflow

<b>Station Number</b>	<b>Station name</b>
<b>●VERDE RIVER BASIN</b>	
<u>09502800</u>	WILLIAMSON VALLEY WASH NEAR PAULDEN, AZ
<u>09502900</u>	DEL RIO SPRINGS NEAR CHINO VALLEY, AZ
<u>09502960</u>	GRANITE CREEK AT PRESCOTT, AZ
<u>09503000</u>	GRANITE CREEK NEAR PRESCOTT, AZ
<u>09503300</u>	GRANITE CREEK BELOW WATSON LAKE NEAR PRESCOTT, AZ
<u>09503700</u>	VERDE RIVER NEAR PAULDEN, AZ
<u>09504000</u>	VERDE RIVER NEAR CLARKDALE, AZ
<u>09504420</u>	OAK CREEK NEAR SEDONA, AZ
<u>09504500</u>	OAK CREEK NEAR CORNVILLE, AZ
<u>09505200</u>	WET BEAVER CREEK NEAR RIMROCK, AZ
<u>09505350</u>	DRY BEAVER CREEK NEAR RIMROCK, AZ
<u>09505800</u>	WEST CLEAR CREEK NEAR CAMP VERDE, AZ
<u>09506000</u>	VERDE RIVER NEAR CAMP VERDE, AZ
<u>09507480</u>	FOSSIL CREEK NEAR STRAWBERRY, AZ
<u>09507580</u>	EAST VERDE R DIV FROM EAST CLEAR CR NR PINE, AZ
<u>09507980</u>	EAST VERDE RIVER NEAR CHILDS, AZ.
<u>09508300</u>	WET BOTTOM CREEK NEAR CHILDS, AZ

09508500

VERDE R BLW TANGLE CREEK, ABV HORSESHOE DAM, AZ.

09510000

VERDE RIVER BELOW BARTLETT DAM, AZ

09510200

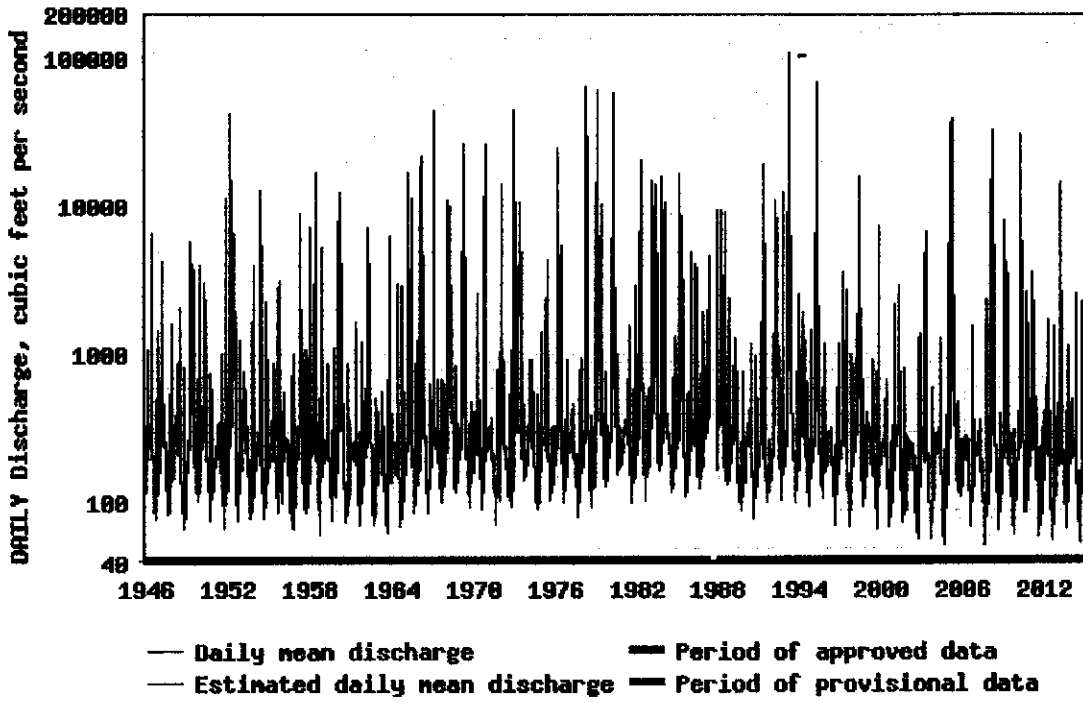
SYCAMORE CREEK NEAR FORT MCDOWELL, AZ

09511300

VERDE RIVER NEAR SCOTTSDALE, AZ.



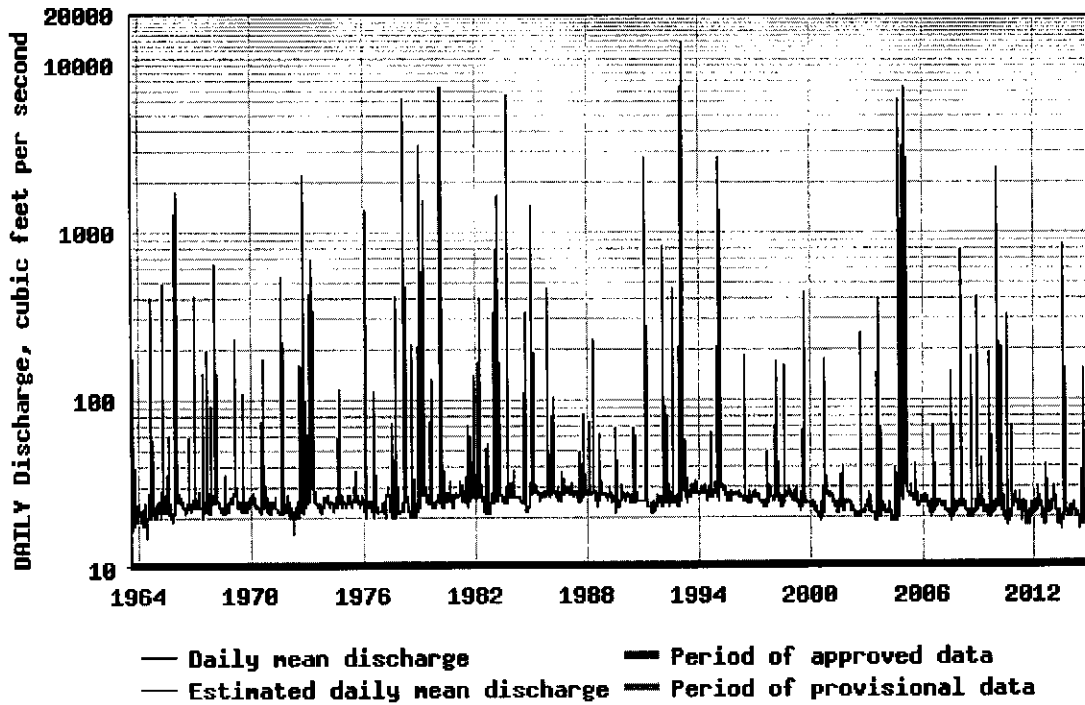
USGS 09508500 VERDE R BLW TANGLE CREEK, ABV HORSESHOE DAM, AZ.



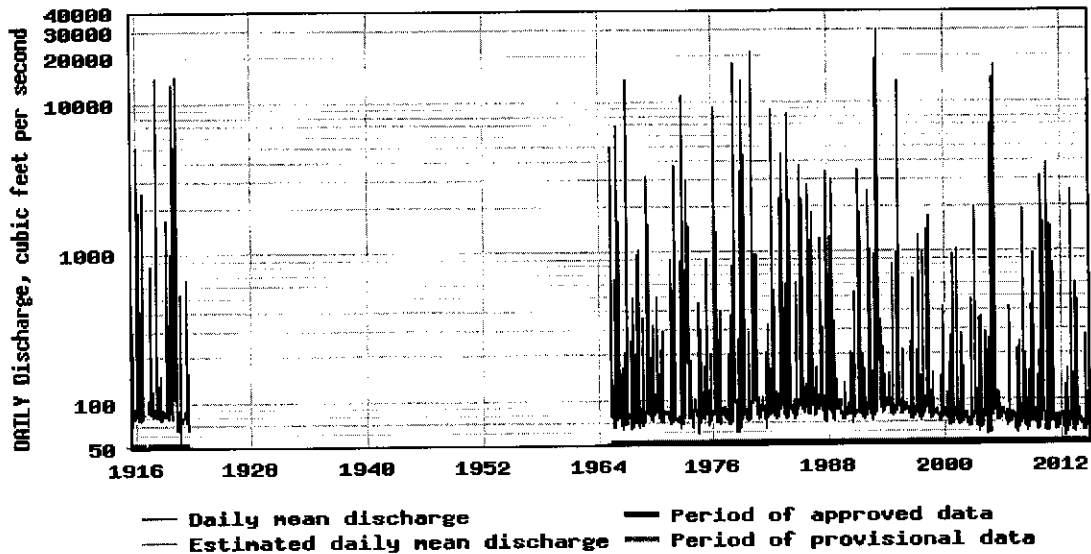
*Ft. McDowell  
X046*



### USGS 09503700 VERDE RIVER NEAR PAULDEN, AZ

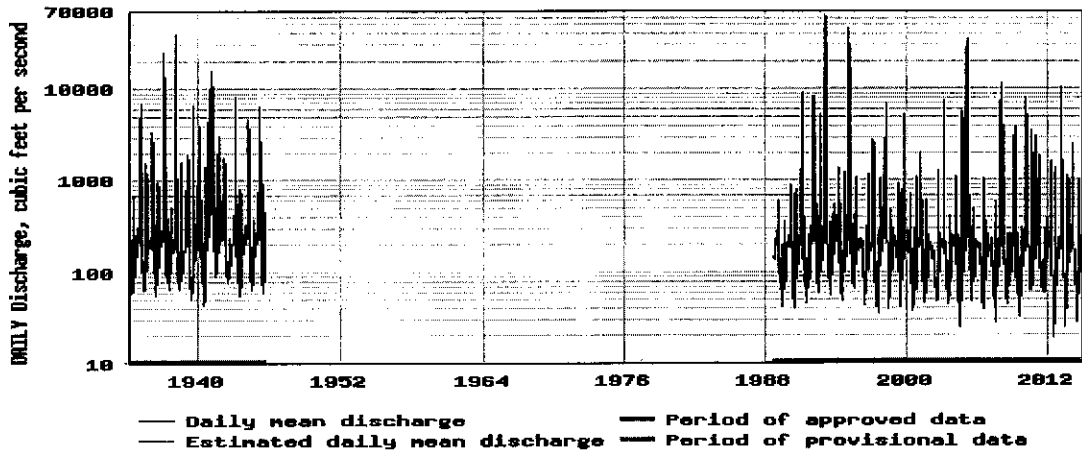


### USGS 09504000 VERDE RIVER NEAR CLARKDALE, AZ

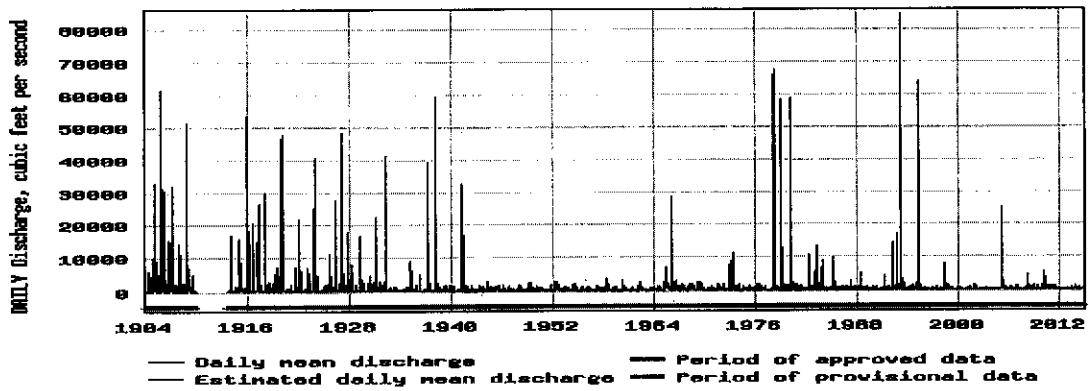




### USGS 09506000 VERDE RIVER NEAR CAMP VERDE, AZ



### USGS 09510000 VERDE RIVER BELOW BARTLETT DAM, AZ



# DATA GAP ANALYSIS

