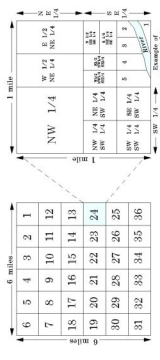
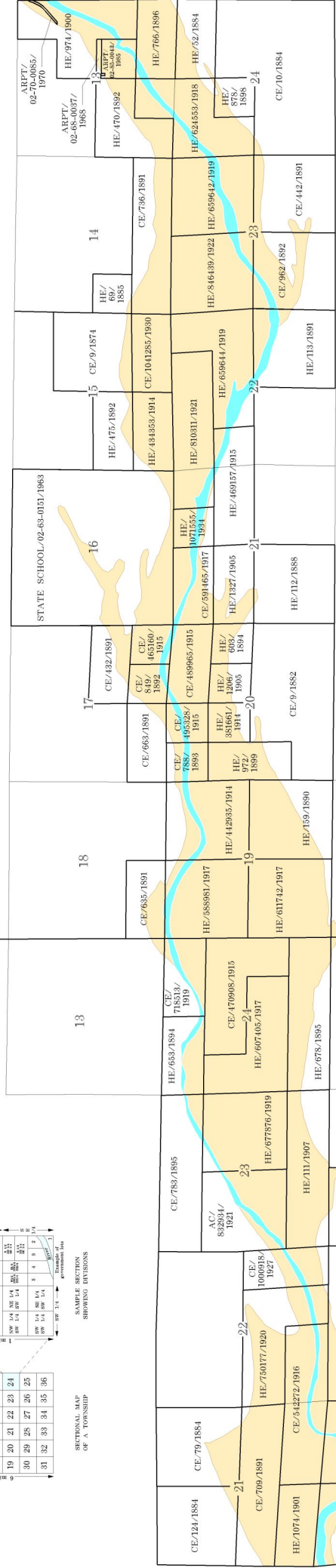


**R 2 E R 3 E**



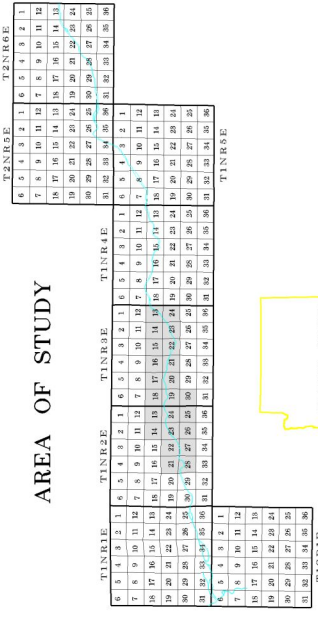
SECTIONAL MAP OF A TOWNSHIP SHOWING DIVISIONS



**LEGEND**

- Township / Range line drawn according to United States Geological Survey
  - Section line drawn according to United States Geological Survey quadrangles \* 1904-1914
  - Township number
  - Range number
  - Section number
  - Salt River according to United States Geological Survey quadrangle dated 1904-1914
  - Dry river bed according to United States Geological Survey quadrangle\*
  - TPP / 882 / 1882 / 1914
  - Patent \*\*\* TTY / 38797 / 1914
  - Date of patent
  - Patent number
  - Patent type
- United States Geological Survey Quadrangles**
- \*Camelback, Ariz., 162,500, 1904
  - \*Tombert Well, Ariz., 142,500, 1904
  - \*Pl. McDowell, Ariz., 162,500, 1904
  - \*Mass. Ariz., 162,500, 1913
  - \*Thomas, Ariz., 162,500, 1914, reprinted 1946
- Abstracts of Land Management Patent Abbreviations**
- AC Act of Congress
  - CP Patent
  - CE Cash entry
  - DLE Desert land entry
  - HE Homestead entry
  - IE Indian trust patent
  - ME Mineral entry
  - ME Reclamation
  - PS Public sale
  - RE Reclamation homestead entry
  - RP Right of way
  - RP State exchange
  - SX State exchange
  - TC Timber culture

**AREA OF STUDY**



**FEDERAL LAND PATENTS ALONG THE HISTORIC SALT RIVER CHANNEL (1904-1914) TIN R3E AND TIN R2E.**