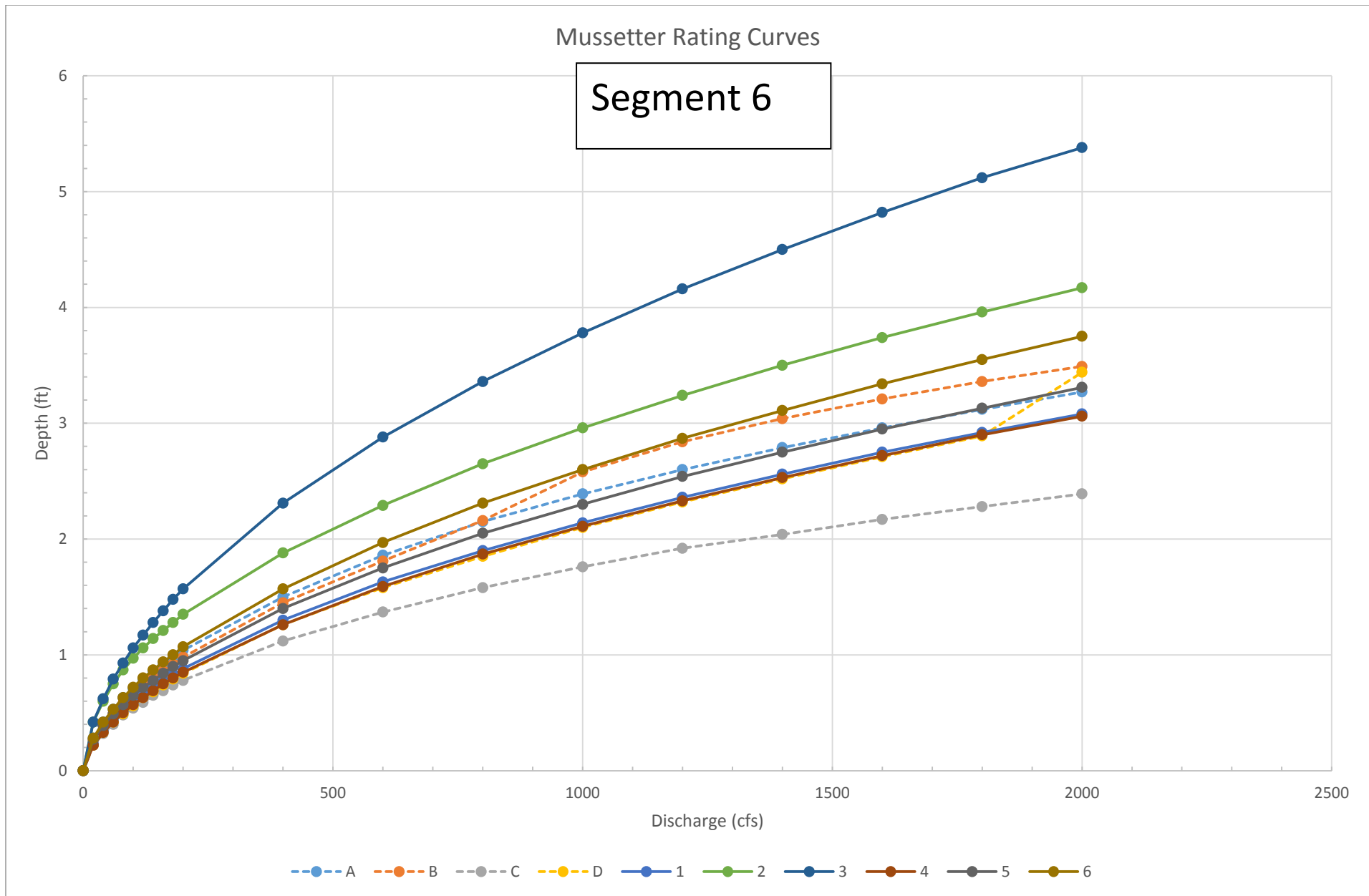


401

Musserter Rating Curves

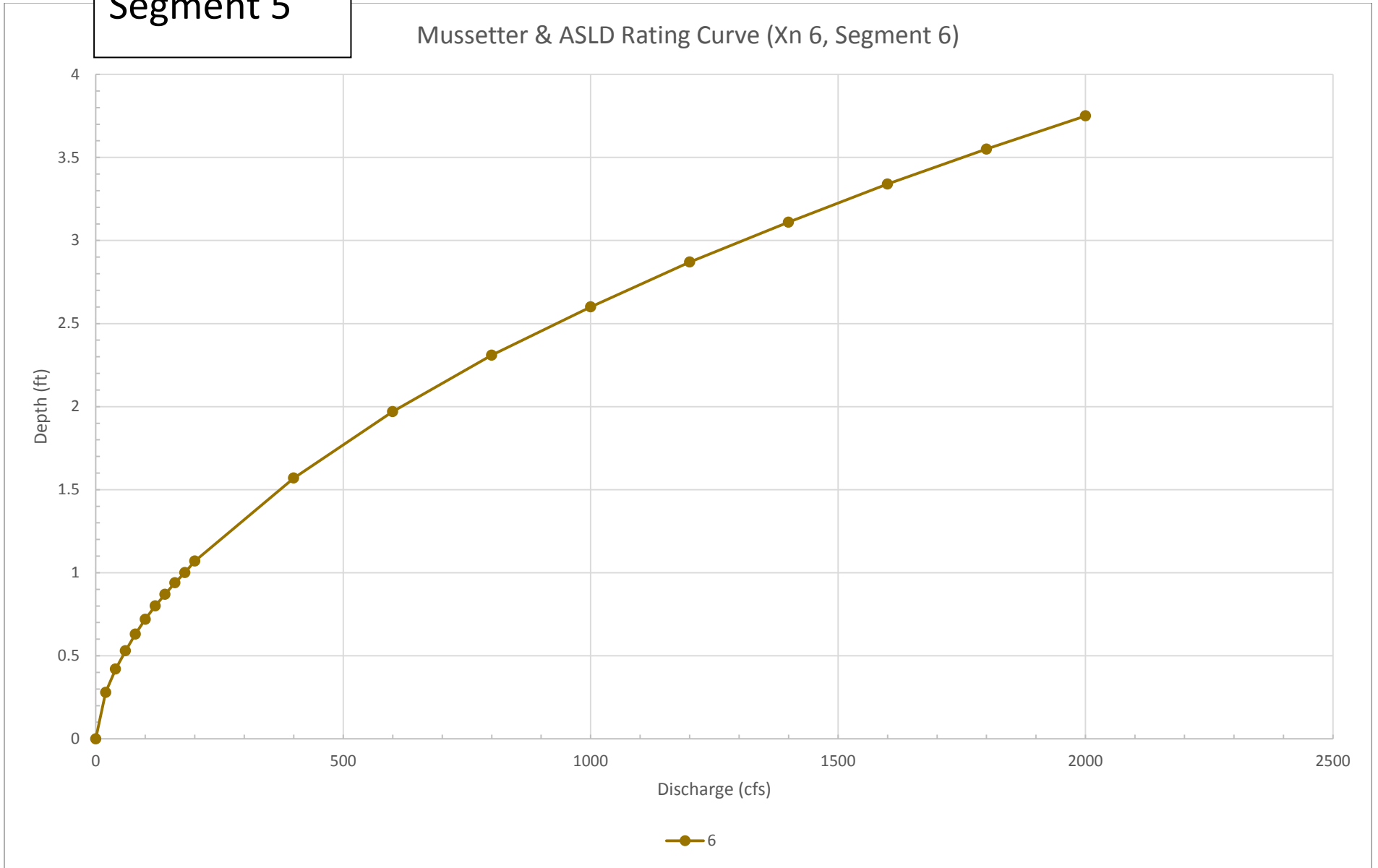
Segment 6



From B. Dr. Mussetter's Reconstructed Depth Information.pdf (submitted by SRP)

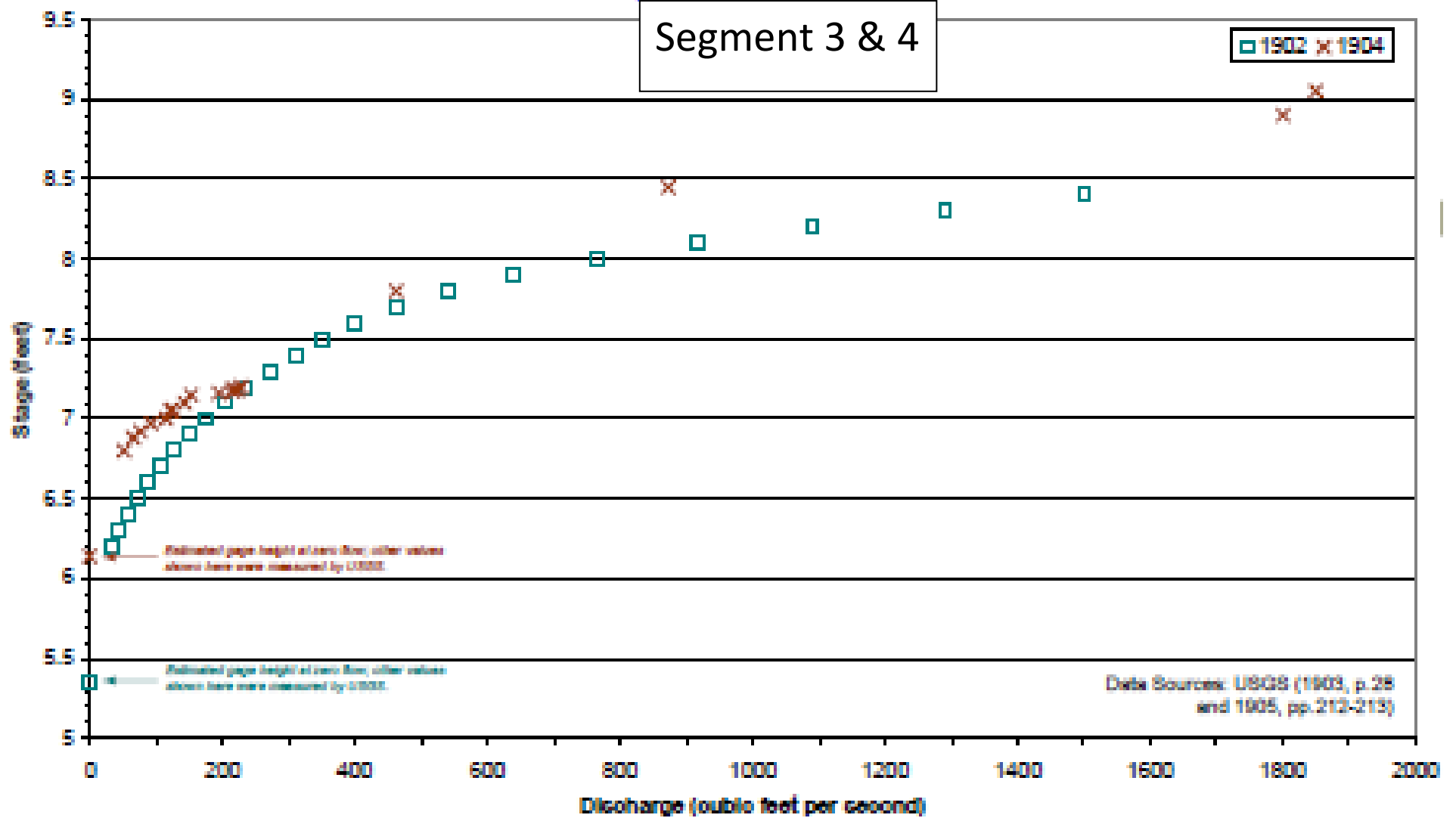
Segment 5

Mussetter & ASLD Rating Curve (Xn 6, Segment 6)



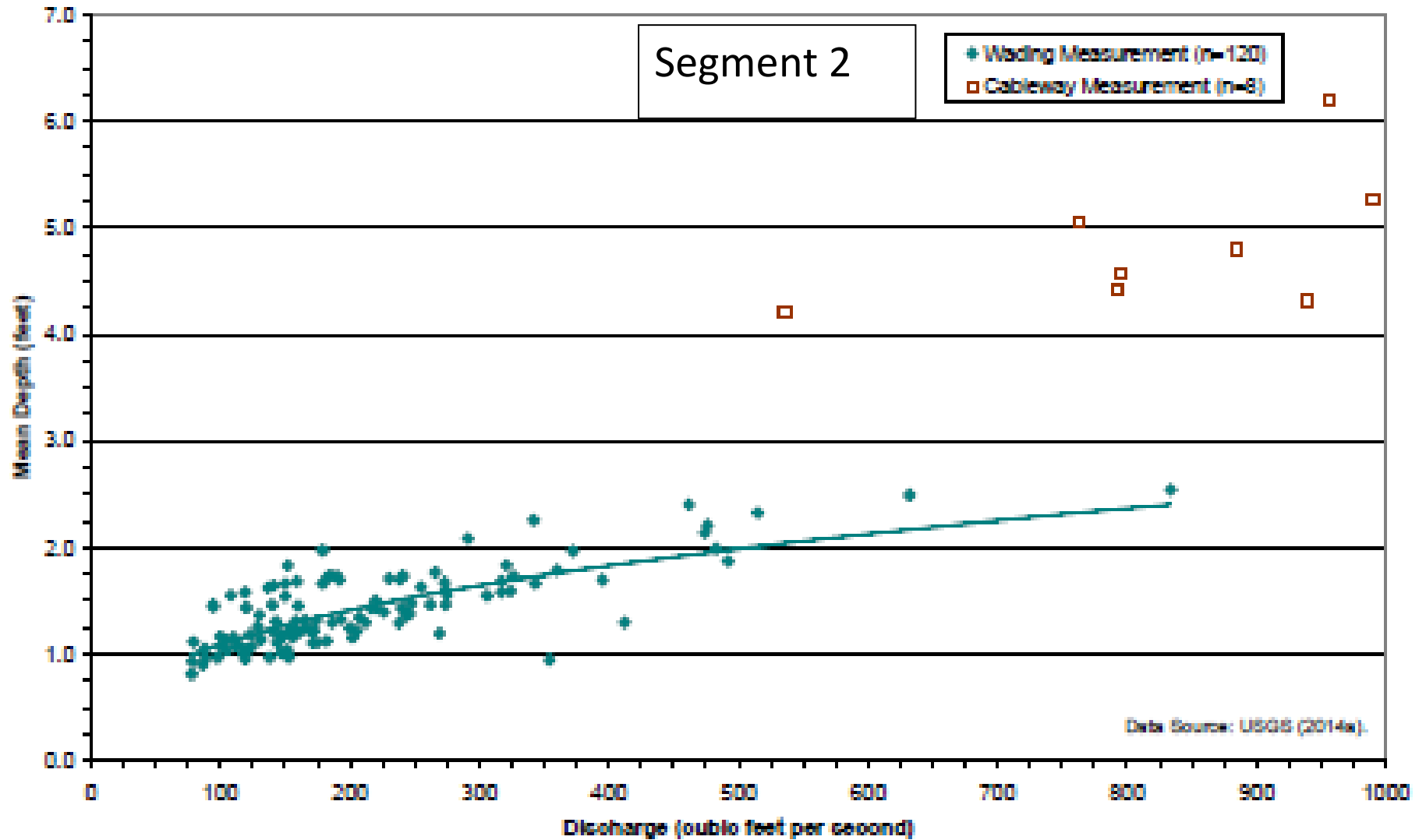
From B. Dr. Mussetter's Reconstructed Depth Information.pdf (submitted by SRP)

FIGURE 9B. SALT RIVER STAGE VS. DISCHARGE AT USGS GAGE AT ROOSEVELT
(1902 and 1904)



From Mr. Burtell's Report, Freeport Ex. 1, Figure 10A

FIGURE 7B. SALT RIVER DEPTH VS. DISCHARGE AT USGS GAGING STATION NEAR CHRYSOTILE (1985-2014)



From Mr. Burtell's Report, Freeport Ex. 1, Figure 7B. This curve is for average depth.