

# Additional Historical Photographs of Segments 3, 4 & 5

Salt River Project

December 7, 2015

ROOSEVELT

Damsite (Lubken), January 14, 1904



129. - Damsite Jan 14, 1904

Damsite (Lubken), January 14, 1904



129. - Damsite Jan 14, 1904



Damsite (Lubken), January 14, 1904 (Zoom 1)

Damsite (Lubken), January 14, 1904



129. - Damsite Jan 14, 1904



Damsite (Lubken), January 14, 1904 (Zoom 2)

Junction Salt and Tonto, Camp (Lubken), January 14, 1904



*Junction Salt & Tonto - Camp Jan 14, 1904 # 131*



Junction Salt and Tonto, Camp (Lubken), January 14, 1904



*Junction Salt & Tonto - Camp Jan 14, 1904 # 131*

Junction Salt and Tonto, Camp (Lubken), January 14, 1904 (Zoom 1)



Junction Salt and Tonto, Camp (Lubken), January 14, 1904



*Junction Salt & Tonto - Camp Jan 14, 1904 # 131*



Junction Salt and Tonto, Camp (Lubken), January 14, 1904 (Zoom 2)

Junction Salt and Tonto, Camp (Lubken), January 14, 1904



*Junction Salt & Tonto - Camp Jan 14, 1904*

*# 131*



Junction Salt and Tonto, Camp (Lubken), January 14, 1904 (Zoom 3)

Junction Salt and Tonto, Camp (Lubken), January 14, 1904



*Junction Salt & Tonto - Camp Jan 14, 1904*


*# 131*

Junction Salt and Tonto, Camp (Lubken), January 14, 1904 (Zoom 4)





Junction Salt and Tonto, Camp (Lubken), January 14, 1904



*Junction Salt & Tonto - Camp Jan 14, 1904*

*# 131*

Junction Salt and Tonto, Camp (Lubken), January 14, 1904 (Zoom 5)



Junction Salt and Tonto, Camp (Lubken), January 14, 1904



*Junction Salt & Tonto - Camp Jan 14, 1904 # 131*

Junction Salt and Tonto, Camp (Lubken), January 14, 1904 (Zoom 6)



#130

Jan 14, 1904


(Lubken), January 14, 1904



#130

Jan 14, 1904

(Lubken), January 14, 1904



(Lubken), January 14, 1904 (Zoom)



(Lubken), January 15, 1904



138

Jan 15 1904



#143 - Jan 15, 1904


(Lubken), January 15, 1904



143

#143 - Jan 15, 1904

(Lubken), January 15, 1904




(Lubken), January 15, 1904 (Zoom 1)



#143 - Jan 15, 1904

(Lubken), January 15, 1904



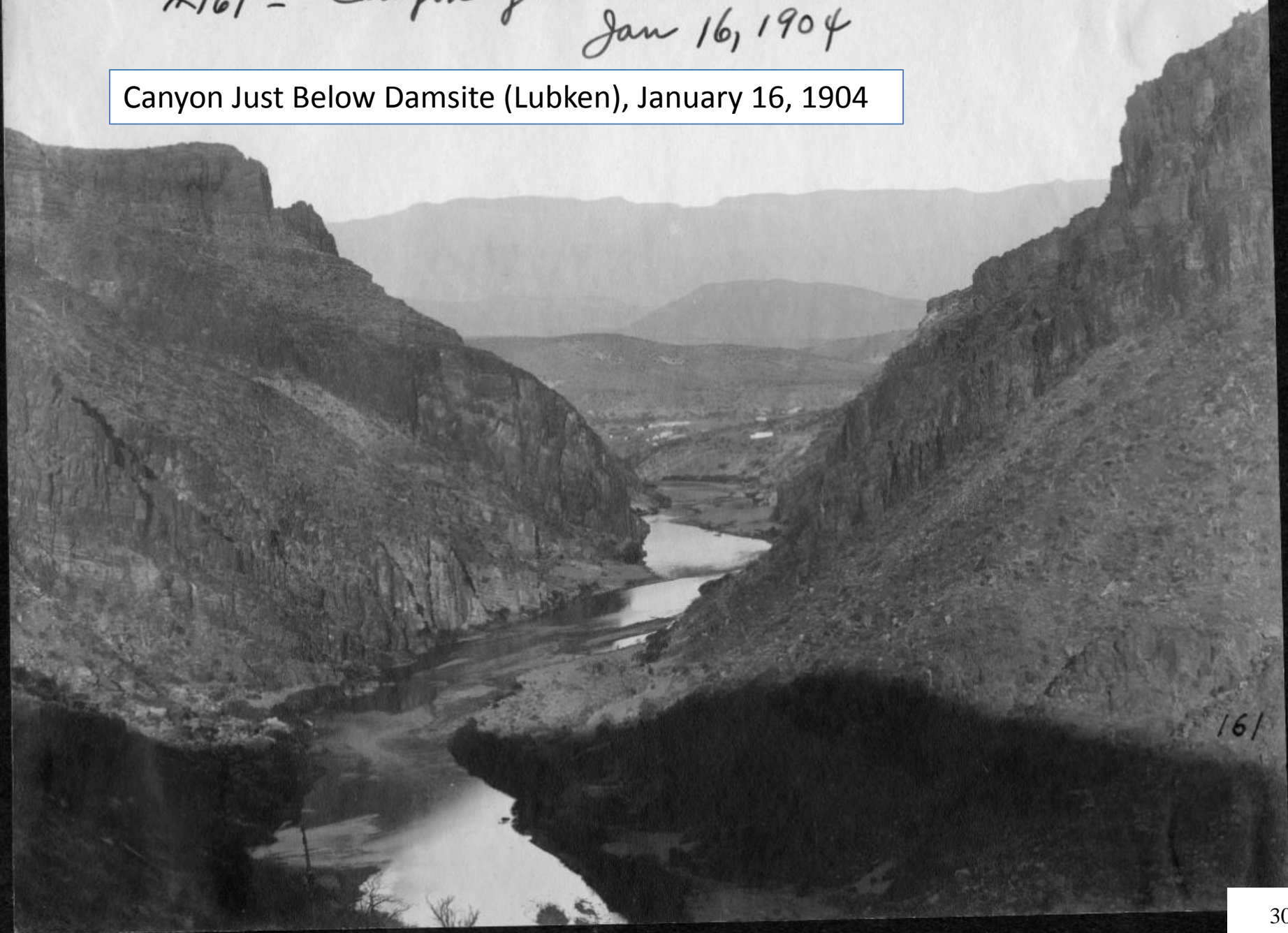
143

(Lubken), January 15, 1904 (Zoom 1)



#161 - Canyon just below dams site  
Jan 16, 1904

Canyon Just Below Damsite (Lubken), January 16, 1904



#161 - Canyon just below damsite  
Jan 16, 1904

Canyon Just Below Damsite (Lubken), January 16, 1904



161

Canyon Just Below Damsite (Lubken), January 16, 1904 (Zoom 1)





#161 - Canyon just below dams site  
Jan 16, 1904

Canyon Just Below Damsite (Lubken), January 16, 1904



Canyon Just Below Damsite (Lubken), January 16, 1904 (Zoom 2)



Roosevelt, About 1 Mile Below Damsite (Lubken), January 16, 1904



Roosevelt, Jan 16-1904  
#162. About 1 mile below damsite

Roosevelt Jan 16, 1904  
Looking down canyon toward  
damsite, showing first  
temporary power house.

# 152




152

Roosevelt, Looking Down Canyon Toward Cement Plant & Damsite (Lubken), Jan. 16, 1904

Roosevelt Jan 16, 1904  
Looking down canyon toward  
damsite, showing first  
temporary power house.

# 152



152

Roosevelt, Looking Down Canyon Toward Cement Plant & Damsite (Lubken), Jan. 16, 1904

Roosevelt, Looking Down Canyon Toward Cement Plant & Damsite (Lubken), January 16, 1904 (Zoom)



View Upstream From 200 Yards Below Tunnel. Power Plant in Distance (Lubken), May 30, 1904



#318

Construction work on Power house  
May 31, 1904

Construction Work  
on Powerhouse  
(Lubken), May 31,  
1904




318



#318

Construction work on Power house  
May 31, 1904

Construction Work  
on Powerhouse  
(Lubken), May 31,  
1904



318



Construction Work on Powerhouse (Lubken), May 31, 1904 (Zoom)

Roosevelt, Looking Toward Cement Plant and Damsite (Lubken), May 31, 1904




Roosevelt May 31, 1904. Looking toward Cement plant (on hill) and damsite. # 304

Roosevelt, Looking Toward Cement Plant and Damsite (Lubken), May 31, 1904



Roosevelt, Looking Toward Cement Plant and Damsite (Lubken), May 31, 1904 (Zoom)



Large Cliff Just Below Mormon Flat on Salt River (Lubken), July 13, 1904



Large Cliff Just Below Mormon Flat on Salt River (Lubken), July 13, 1904



Large Cliff Just Below Mormon Flat on Salt River (Lubken), July 13, 1904 (Zoom 1)






Large Cliff Just Below Mormon Flat on Salt River (Lubken), July 13, 1904





Large Cliff Just Below Mormon Flat on Salt River (Lubken), July 13, 1904 (Zoom 2)


Cement Plant and Electric Powerhouse (Lubken), February 21, 1905




Cement Plant and Electric Powerhouse (Lubken), February 21, 1905



Cement Plant and Electric Powerhouse (Lubken), February 21, 1905 (Zoom 1)



Cement Plant and Electric Powerhouse (Lubken), February 21, 1905






Cement Plant and Electric Powerhouse (Lubken), February 21, 1905 (Zoom 2)

Looking SW Down Canyon From Road (Lubken), February 21, 1905

Roswell  
# 381 - Looking SW down canyon - from road - Feb 21, 1905



Lubken, March 21, 1905




(Lubken), November 11, 1905

Nov 11, 1905

Looking Down Salt River from Clay Beds, Salt River Project (Lubken), February 21, 1906




Looking Down Salt River from Clay Beds, Salt River Project (Lubken), February 21, 1906





Looking Down Salt River from Clay Beds, Salt River Project (Lubken), February 21, 1906 (Zoom)

Looking Up Tonto Creek from Roosevelt, Arizona (Lubken), February 21, 1906



HLP  
672

Looking Up Tonto Creek from Roosevelt, Arizona (Lubken), February 21, 1906




LLP  
672



Looking Up Tonto Creek from Roosevelt, Arizona (Lubken), February 21, 1906 (Zoom 1)



Looking Up Tonto Creek from Roosevelt, Arizona (Lubken), February 21, 1906



LLP  
672


Looking Up Tonto Creek from Roosevelt, Arizona (Lubken), February 21, 1906 (Zoom 2)



View Looking Up the Salt River from Roosevelt, Arizona towards the Sierra Ancha Mountains (Lubken), February 26, 1906



View Looking Up the Salt River from Roosevelt, Arizona towards the Sierra Ancha Mountains (Lubken), February 26, 1906



View Looking Up the Salt River from Roosevelt, Arizona towards the Sierra Ancha Mountains (Lubken), February 26, 1906 (Zoom1 )




View Looking Up the Salt River from Roosevelt, Arizona towards the Sierra Ancha Mountains (Lubken), February 26, 1906





View Looking Up the Salt River from Roosevelt, Arizona towards the Sierra Ancha Mountains (Lubken), February 26, 1906 (Zoom 2)

Roosevelt, Arizona (Lubken), March 6, 1906



1119 706



Roosevelt, Arizona (Lubken), March 6, 1906




1906 706

Roosevelt, Arizona (Lubken), March 6, 1906 (Zoom 1)



Roosevelt, Arizona (Lubken), March 6, 1906



1119 706

Roosevelt, Arizona (Lubken), March 6, 1906 (Zoom 2)



Roosevelt Dam Site Looking Downstream (WJL), March 8, 1906




Roosevelt Dam Site Looking Downstream (WJL), March 8, 1906





Roosevelt Dam Site Looking Downstream (WJL), March 8, 1906 (Zoom 1)

Roosevelt Dam Site Looking Downstream (WJL), March 8, 1906






Roosevelt Dam Site Looking Downstream (WJL), March 8, 1906 (Zoom 2)



Arial Tramway in  
Action at Salt  
River Damsite  
(Lubken), March  
8, 1906



Salt River Dam Site Looking Upstream. Both Tramways in Action (Lubken), March 8, 1906



~~701~~ 702

Salt River Dam Site Looking Downstream from Pt 3 (WJL), March 12, 1906



Salt River Dam Site Looking Upstream from Pt 3 (WJL), March 12, 1906



Overflow Weir at  
Head of Penstock  
Tunnel on Salt  
River Power Canal  
(Lubken), April 21,  
1906



Temporary Bush Dam Being Constructed at Intake of Salt River Power Canal (Lubken), May 1, 1906



Temporary Bush Dam Intake of Power Canal (Lubken), May 1, 1906





Salt River Dam Site Looking Downstream (Lubken), July, 8 1906



Salt River Dam Site Looking Downstream (Lubken), July, 8 1906



Salt River Dam Site Looking Downstream (Lubken), July, 8 1906 (Zoom)



Hydraulic Lift (Lubken), July 26, 1906



1089  
USRS - Subdiv. Proj.  
Hydraulic Lift  
July 26, 1906

1089.


1089

Flood Between Coffey Dams (Lubken), August 22, 1906




U.S.R.S. - Salt Riv. Proj.  
Hood between Coffey Dams  
Aug 22, '06  
#225 1049

Flood Damage, Lower Coffey Dam (Lubken), August 22, 1906



U.S.R.S. - Salt Riv. Proj.  
Flood Damage - Lower Coffey Dam  
Aug 22 '06 1046 #232

Repairing Lower Coffe Dam (Lubken), August 22, 1906



U.S.R.S. - Salt Riv. Proj.  
Repairing Upper Coffe Dam  
Aug 22 '06  
# 2023

1049

Repairing Lower Cofferd Dam (Lubken), August 22, 1906




8491  
U.S.R.S. - Snake Riv. Proj.  
Repairing Upper Cofferd-Dam  
Aug 22 '06  
# 224 1048.



#897 - Temporary & diversion Weirs - Intake Dam  
Oct 17, 1906


Temporary and Diversion Weirs (Lubken), October 17, 1906



Lubken's Dog



Lubken's Dog



Lubken's Dog (Zoom 1)



Lubken's Dog



Lubken's Dog (Zoom 2)



Lubken's Dog



Lubken's Dog (Zoom 3)







134



134

Lubken, (Zoom 1)





134

Lubken, (Zoom 2)





134




Lubken, (Zoom 3)


Lubken





Lubken





Lubken, (Zoom 1)

Lubken




Lubken, (Zoom 2)




Lubken



Lubken



Lubken, (Zoom 1)



Lubken






Lubken




Lubken, (Zoom)



Lubken



Lubken






Lubken, (Zoom)



Lubken



Lubken

Lubken, (Zoom 1)








Lubken





Lubken



Lubken

Lubken, (Zoom 1)





Lubken



Lubken





Lubken, (Zoom)



Roosevelt Dam Site – Preconstruction (Lubken)



Salt River Roosevelt Dam Site – Preconstruction (Lubken)



Salt River Roosevelt Dam Site – Preconstruction (Lubken)






Salt River Roosevelt Dam Site – Preconstruction (Lubken), (Zoom)

Dam Site Salt River



Dam Site (Lubken)










Lubken, (Zoom 1)



OTHER PLACES  
ALONG SALT  
RIVER

#281 — Salt Beds & Springs — Salt River — Apr 25, 1904

Salt Beds and Springs,  
Salt River (Lubken),  
April 25, 1904



281

#281 — Salt Beds & Springs — Salt River — Apr 25, 1904

Salt Beds and Springs,  
Salt River (Lubken),  
April 25, 1904



281

Salt Beds and Springs, Salt River (Lubken), April 25, 1904 (Zoom)



#284- Salt Beds showing river at base  
Apr 25, 1904

Salt Beds Showing  
River At Base  
(Lubken), April 25,  
1904




284

Chief Tahlia Hunting Along Salt River (Lubken)






Chief Tahlia Hunting Along Salt River (Lubken)



823

Chief Tahlia Hunting Along Salt River (Lubken) (Zoom)



GRANITE

REEF

Arizona Dam, Granite Reef, SRP (Lubken), December 19, 1906

near 937



near 937


Arizona Dam, Granite Reef, SRP (Lubken), December 19, 1906

near 937




near 937


Arizona Dam, Granite Reef, SRP (Lubken), December 19, 1906 (Zoom)



Granite Reef (Lubken), September 5,  
1906




Granite Reef (Lubken), September 5, 1906






Granite Reef (Lubken), September 5, 1906 (Zoom 1)



Granite Reef (Lubken), September 5, 1906




Granite Reef (Lubken), September 5, 1906 (Zoom 2)



Dam Site & Camp at Granite Reef (Lubken), September 5, 1906




Dam Site & Camp at Granite Reef (Lubken), September 5, 1906



846

787

Dam Site & Camp at Granite Reef (Lubken), September 5, 1906 (Zoom 1)



USRS Camp from West Side of River, Granite Reef (Lubken), September 5, 1906



1984

USRS Camp from West Side of River, Granite Reef (Lubken), September 5, 1906



1984




USRS Camp from West Side of River, Granite Reef (Lubken), September 5, 1906  
(Zoom)



Arizona Canal Head (Lubken), July 2, 1907



Arizona Canal Head (Lubken), July 2, 1907



Arizona Canal Head (Lubken), July 2, 1907 (Zoom)




Arizona Canal Head - July 2, 1907



Second Arizona Canal Head (Lubken), July 2, 1907

Arizona Canal head July 2, 1907

Third Arizona Canal Head (Lubken), July 2, 1907




(Lubken), September 29, 1907



9/29/07  
1276

1276

(Lubken), September 29, 1907



9/29/07  
1276


1276



(Lubken), September 29, 1907 (Zoom 1)



(Lubken), September 29, 1907




9/29/07  
1276

1276


(Lubken), September 29, 1907 (Zoom 2)



(Lubken), September 29, 1907




(Lubken), September 29, 1907



(Lubken), September 29, 1907 (Zoom 1)



(Lubken), September 29, 1907




(Lubken), September 29, 1907 (Zoom 2)






(Lubken), September 29, 1907



(Lubken), September 29, 1907 (Zoom 3)




North Side Intake and Sluiceway and Gates at Granite Reef Dam (Lubken), March 30, 1908




*North-Side-Intake-&-Sluiceway-Gates-Granite-Reef-Dam-Mar. 30,<sup>th</sup> 1908. 156/.*

North Side Intake and Sluiceway and Gates at Granite Reef Dam (Lubken), March 30, 1908




*North-Side-Intake-&-Sluiceway-Gates-Granite-Reef-Dam-Mar. 30, 1908. 156/.*

North Side Intake and Sluiceway and Gates at Granite Reef Dam (Lubken), March 30, 1908 (Zoom 1)




North Side Intake and Sluiceway and Gates at Granite Reef Dam (Lubken), March 30, 1908



North-Side-Intake-&-Sluiceway-Gates-Granite-Reef-Dam-Mar. 30,<sup>th</sup> 1908. 156/ 190

North Side Intake and Sluiceway and Gates at Granite Reef Dam (Lubken), March 30, 1908 (Zoom 2)



Coffer Dam, Arizona Canal, Granite Reef (Lubken), June 6, 1908

1599




U.S.A. - Granite Reef Can.  
Coffer-Dam - Can. Canal  
June 13 '08

1599



Coffer Dam, Arizona Canal, Granite Reef (Lubken), June 6, 1908

1599



U.S.A. - Granite Reef Can.  
Coffer-Dam - Can. Canal  
June 13 '08


1599

Coffer Dam, Arizona Canal, Granite Reef (Lubken), June 6, 1908, (Zoom 1)



Coffer Dam, Arizona Canal, Granite Reef (Lubken), June 6, 1908

1599



[Red rectangle highlighting a specific area in the distance across the water]

U.S.A. - Granite Reef Can.  
Coffer-Dam - Can. Canal  
June 13 '08

1599

Coffer Dam, Arizona Canal, Granite Reef (Lubken), June 6, 1908, (Zoom 2)








Lubken

Lubken, (Zoom 1)






Lubken



Lubken, (Zoom 2)






Lubken, (Zoom 3)





Lubken


1234



1234

Lubken, (Zoom 1)





Lubken, (Zoom 2)





**MORMON**

**FLAT**

Mormon Flat Damsite - 1921




MORMON FLAT DAMSITE - 1921

Box Canyon Above Mormon Flat Damsite, 1921



Box Canyon Above Mormon Flat Damsite, 1921



Box Canyon Above Mormon Flat Damsite, 1921 (Zoom 1)



Box Canyon Above Mormon Flat Damsite, 1921



Box Canyon Above Mormon Flat Damsite, 1921 (Zoom 2)



**HORSE MESA**



Horse Mesa dam site 1923




Horse Mesa Dam Site - 1923

Horse Mesa Dam Site 6/29/24



Horse Mesa Dam Site – June 29, 1924

Horse Mesa Dam Site 6/29/24



Horse Mesa Dam Site – June 29, 1924




Horse Mesa Dam Site – June 29, 1924 (Zoom)

Horse Mesa Dam Excavation – September 24, 1925



Horse Mesa Dam Excavation 9-24-25

Horse Mesa Dam Excavation – September 24, 1925




Horse Mesa Dam Excavation 9-24-25

Horse Mesa Dam Excavation – September 24, 1925 (Zoom)




Horse Mesa Dam Site  
September 24, 1925



5-9.24.25




Horse Mesa Dam Site  
September 24, 1925




5-9.24.25

Horse Mesa Dam Site September 24, 1925 (Zoom)



Horse Mesa Dam Site  
September 24, 1925



6-9-24-25

SAW MILL &

APACHE

TRAIL

Sawmill Road, 3 ½ Miles North of Livingstone (Lubken), January 1, 1904



Sawmill Road Jan 1, 1904  
3 ½ miles north of Livingstone

109


Sawmill in Sierra Ancha Mountains, Looking Up Canyon (Lubken), April 15, 1904



Sawmill in Sierra  
Ancha Mts  
Looking up Canyon  
Apr 15, 1904  
# 267.

Sawmill (Lubken), April 15, 1904

Sawmill Apr 15, 1904  
#264



264

Timber 1 ¼ Miles Down Canyon From Sawmill (Lubken), April 16, 1904




Timber 1 ¼ miles down  
Canyon from sawmill  
April 16-1904  
# 269



(Lubken)



(Lubken)




(Lubken)






(Lubken)


(Lubken), January 15, 1904



144


Jan 15, 1904











Lubken, (Zoom 3)



The Gov Road to Roosevelt, Canyon of Salt (Lubken)

